



'Surrey Heath 004C' in Old Dean

The LSOA is highlighted within the ward (outlined)

6.5% of residents do not have English as their main language (6.9% Surrey)

Made up of:
8.9% speak English well
1.5% do not speak English well or cannot speak English

(2021 Census)

Of all residents, 0.7% resident of UK for less than 2 years (1.4% D/B, 1.9% Surrey, 1.9% England)

18.1% born outside of UK

(2021 Census)



0.1% Arab (0.4% Surrey).
11.9% Asian (7.7% Surrey).
1.3% Black (1.7% Surrey).
3.6% Mixed (3.4% Surrey).
74.3% White British (76.6% Surrey).
7.3% White non-British (8.9% Surrey).
1.4% Other ethnic group (1.2% Surrey).



(2021 Census)

90.2% Straight / Heterosexual (90.7% Surrey).
1.3% Gay or Lesbian (1.2% Surrey).
1.3% Bisexual (1.1% Surrey).
0.4% Other sexual orientation (0.3% Surrey).



as a % of aged 16 and over

(2021 Census*)

3.0% Buddhist (0.6% Surrey).
37.0% Christian (50.1% Surrey).
2.2% Hindu (2.0% Surrey).
0.0% Jewish (0.3% Surrey).
3.4% Muslim (3.2% Surrey).
0.4% Sikh (0.6% Surrey).
1.5% Other religion (0.5% Surrey).
46.1% No religious belief (36.6% Surrey).



(2021 Census)

Of those who responded, 99.32% gender identity same as sex identified at birth (cis) (99.61% Surrey), 0.00% trans women, 0.00% trans men, 0.00% all other gender identities.

5.65% did not respond to the gender identity question. (2021 Census*)



39.0% households include dependent children (189 households)



27.0% of which have only one parent in the household



(2021 Census)

321 students in full-time education aged 16 & over (24.9% aged 16 & over) (Census 2021)



115 residents live alone (23.8% of all households) (27.1% Surrey) (2021 Census)



171 retired residents, 16.6% of 16 and over (21.7% Surrey) (2021 Census)

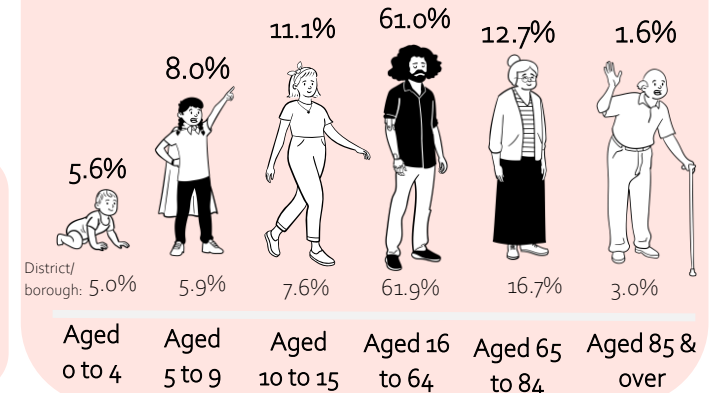


7.7% of residents provide unpaid care (8.0% D/B) (2021 Census)



4.9% of residents provide 35 hours or over a week (2.7% D/B)

1366 residents in 486 households (2021 Census)



District/ borough: 5.0%

Aged 0 to 4

Aged 5 to 9

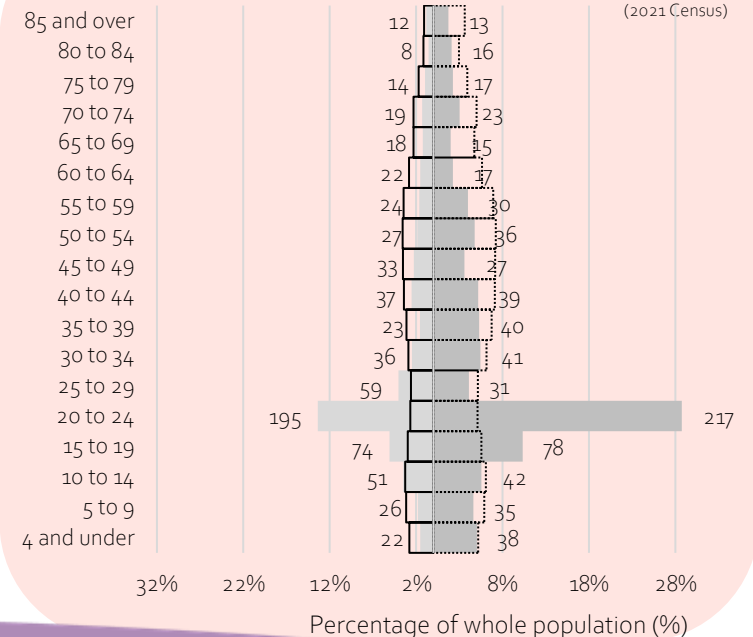
Aged 10 to 15

Aged 16 to 64

Aged 65 to 84

Aged 85 & over

Legend: Surrey Male (white), Surrey Female (dotted), Male (grey), Female (dark grey)



Percentage of whole population (%)

*These figures are the estimates from OCSI Local Insight as the 2021 Census has not yet produced this data for LSOA level.

'D/B' = District/Borough. This neighbourhood is in Surrey Heath.



Index of Multiple Deprivation (IMD, 2019) ranks *within Surrey* (out of 709): 1st = *most*
'deprived'

34th Overall Deprivation.
11th Income.
51st Employment.
7th Education, Skills & Training.

123rd Health & Disability.
173rd Crime.
353rd Barriers to Housing & Services.
645th Living Environment.

33.7% households were not classified as deprived in any dimension (employment, education, housing, or health) (57.9% in D/B, 57.1% Surrey). (2021 Census)

5.8% of households deprived in three dimensions.



15.3% of all children are in absolute low-income families (7.8% in D/B, 7.7% in Surrey, 15.4% in England)

54.3% of which are in lone parent families.
21.4% of which are in out of work families.
(2020/21)



Youth unemployment: 4.3% of 18-24s are in receipt of Universal Credit or Jobseeker's Allowance (2.8% in D/B, 2.5% Surrey)



Adult unemployment: 2.9% of all adults are in receipt of UC or JSA (2.0% in D/B, 2.1% Surrey)

(Feb 2023)

17.7% pensioners are in poverty (5.3% in D/B, 6.1% in Surrey) (Aug 2022)



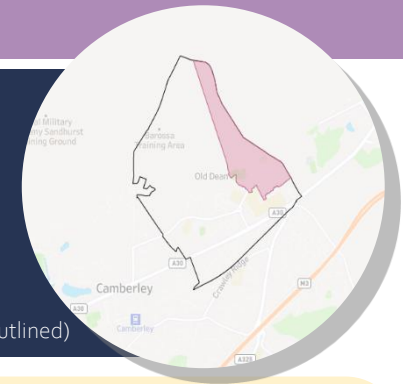
15.2% of households were in fuel poverty in 2020, which is likely to have risen considerably (5.8% in D/B)



1.6% of households are without central heating (0.7% D/B, 1.0% Surrey) (2021 Census)

'Surrey Heath 004C' in Old Dean

The LSOA is highlighted within the ward (outlined)



Sectors with the most local jobs (2021)

26.7% education, 26.7% construction, 13.3% transport and storage (inc postal), 13.3% arts, entertainment, recreation and other services.



27.0% adults have no qualifications (13.1% D/B, 13.0% Surrey, 18.1% England) (2021 Census)



9.5% households are 'overcrowded' (3.6% D/B, 3.6% Surrey) & 7.0% of households have overcrowded bedrooms (2021 Census)



43.0% of housing is owner-occupied (75.0% in D/B, 71.7% Surrey).
49.6% of housing is social rented (9.6% in D/B, 11.4% Surrey).
7.4% of housing is private rented (12.8% in D/B, 14.9% Surrey). (2021 Census)



0.00% of residents live in communal establishments (i.e. prisons, care homes, hospitals, hotels, university halls, religious establishments) (1.7% in D/B, 2.3% Surrey) (2021 Census)



22.4% of households do not have access to a vehicle (9.9% D/B, 12.7% Surrey) (2021 Census)



45% lower carbon footprint per person than the D/B average (16% lower than England) (2021)



2.0% households not connected to the gas network (8.4% in D/B) (2021)



4.3% land = residential,



15.0% land = residential gardens,

1.6% land = community buildings,



3.7% land = outdoor recreation,




55.0% of land = forest, open land, & water. (2022)



Occupations of residents (2021 Census)

7.2% higher managerial, admin. & prof. (19.9% D/B, 20.2% Surrey),
1.3% large employers & higher managerial and admin (4.3% D/B, 3.7% Surrey),
4.3% higher prof. (12.6% D/B, 12.6% Surrey),
15.2% lower managerial, admin. & prof. (24.4% D/B, 23.6% Surrey),
10.4% intermediate (13.0% D/B, 12.2% Surrey),
7.5% lower supervisory and technical (4.5% D/B, 4.1% Surrey),
17.3% semi-routine (9.2% D/B, 10.6% Surrey),
17.9% routine (6.9% D/B, 6.7% Surrey).



120.8 overall crime offences per 1,000 people (65.9 in D/B, 73.4 in Surrey, 97.2 in England)



(Dec-21 to Nov-22)



23.6 anti-social behaviour (12.3 in D/B)
2.1 burglary (5.5 in D/B)
60.4 violent crime and sexual offences (21.3 in D/B)
0.0 robbery (0.2 in D/B)
3.5 vehicle crime (4.5 in D/B)
12.5 criminal damage (5.1 in D/B)
1.4 drug crime (1.4 in D/B)

Estimated disease prevalence (2019/20)

14.6% high blood pressure (14.0% D/B, 13.3% Surrey)
10.3% depression (9.2% D/B, 10.4% Surrey)
7.9% obesity (7.9% D/B, 7.4% Surrey)
6.4% diabetes (6.0% D/B, 5.8% Surrey)
6.3% asthma (6.1% D/B, 5.9% Surrey)
97.2% cancer – no. of new cases as % of expected new cases - (96.0% D/B, 97.4% Surrey)

