



'Surrey Heath 004C' in Old Dean

The LSOA is highlighted within the ward (outlined)

10.4% of residents do not have English as their main language (6.9% Surrey)

Made up of:
8.9% speak English well,
1.5% do not speak English well or cannot speak English (2021 Census)

0.1% Arab (0.4% Surrey).
11.9% Asian (7.7% Surrey).
1.3% Black (1.7% Surrey).
3.6% Mixed (3.4% Surrey).
74.3% White British (76.6% Surrey).
1.5% Other ethnic group (2021 Census) (1.3% Surrey).



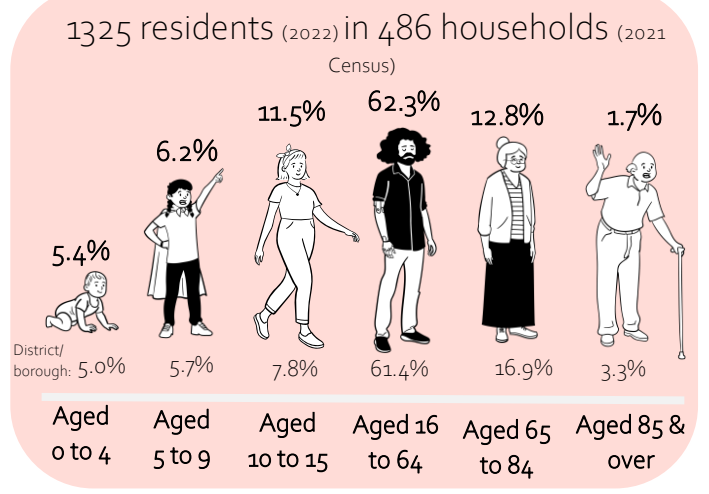
% White non-British (% Surrey).

3.0% Buddhist (0.6% Surrey).
37.0% Christian (50.1% Surrey).
2.2% Hindu (2.0% Surrey).
0.0% Jewish (0.0% Surrey).
3.4% Muslim (3.2% Surrey).
0.4% Sikh (0.6% Surrey).
1.5% Other (0.5% Surrey).
46.1% No religious belief (2021 Census) (36.6% Surrey).




39.0% households include dependent children (189 households)

27.0% of which have only one parent in the household (2021 Census)



Of all residents, 0.7% UK resident for less than 2 years (1.4% D/B, 1.9% Surrey, 1.9% England) (2021 Census)



90.1% Straight / Heterosexual (90.7% Surrey).
1.3% Gay or Lesbian (1.2% Surrey).
1.3% Bisexual (1.1% Surrey).
0.4% Other sexual orientation (0.3% Surrey).
as a % of aged 16 and over (2021 Census*)



99.4% of respondents' gender identity is the same as sex identified at birth (cis) (99.6% Surrey), 0.1% trans women, 0.1% trans men, 0.2% all other gender identities.
5.7% did not respond to the gender identity question.

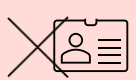
115 residents live alone (23.8% of all households) (27.1% Surrey) (2021 Census)



171 retired residents, 16.6% of 16 and over (21.7% Surrey)



19.5% residents do not hold a passport (7.5% D/B, 7.6% Surrey, 13.2% England) (2021 Census)



19.5% disabled under the Equality Act (made up of 8.1% day-to-day activity limited 'a lot' and 11.4% limited 'a little'). Plus 7.4% not disabled under Equality Act but have long-term physical or mental health conditions (2021 Census)

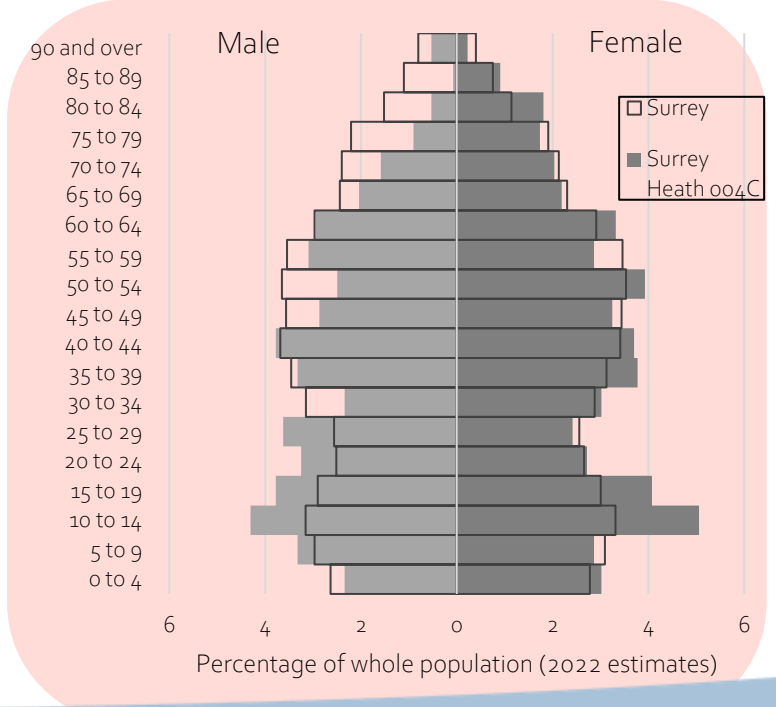
Personal Independence Payment (PIP) for 12.1% of residents aged 65 and under (Oct-22). Attendance Allowance for 18.1% of over 65s (Aug-22).



9.6% of residents provide unpaid care (7.7% D/B) (2021 Census)



4.9% of residents provide 35 hours or over a week (2.7% D/B)



'D/B' = District/Borough. This neighbourhood is in Surrey Heath.

'Surrey Heath 004C' in Old Dean

The LSOA is highlighted within the ward (outlined)



Index of Multiple Deprivation (IMD, 2019) ranks *within Surrey* (out of 709): *1st = most 'deprived'*

34th Overall Deprivation.
 11th Income.
 51st Employment.
 7th Education, Skills & Training.
 123rd Health & Disability.
 173rd Crime.
 353rd Barriers to Housing & Services.
 645th Living Environment.

33.7% households were not classified as deprived in any dimension (employment, education, housing, or health) (58.0% in D/B, 57.1% Surrey). (2021 Census)

5.8% of households deprived in three dimensions.

21.5% of all children are in absolute low-income families (7.0% in D/B, 6.9% in Surrey, 15.6% in England)
 57.3% of which are in lone parent families.
 40.2% of which are in out of work families. (2023)

Youth unemployment: 4.8% of 18-24s are in receipt of Universal Credit or Jobseeker's Allowance (3.0% in D/B, 2.70.0% Surrey)

Adult unemployment: 3.6% of all adults are in receipt of UC or JSA (2.0% in D/B, 2.2% Surrey) (May 2024)

18.7% pensioners are in poverty (5.0% in D/B, 6.1% in Surrey) (Nov 2023)

12.8% of households were in fuel poverty in 2022, which is likely to have risen considerably (7.0% in D/B)

1.7% of households are without central heating (1.0% D/B, 1.0% Surrey) (2021 Census)

Sectors with the most local jobs (2022)
 40.0% education,
 20.0% transport and storage (inc postal)

27.0% adults have no qualifications (13.1% D/B, 12.9% Surrey, 18.1% England) (2021 Census)

9.5% households are 'overcrowded' (4.0% D/B, 4.0% Surrey) & 7.0% of households have overcrowded bedrooms (2021 Census)

43.2% of housing is owner-occupied (75.0% in D/B, 71.7% Surrey).
 49.8% of housing is social rented (10.0% in D/B, 11.4% Surrey).
 7.4% is private rented – private landlord or letting agency (13.0% in D/B, 14.9% Surrey). (2021 Census)

0.00% of residents live in communal establishments (i.e. prisons, care homes, hospitals, hotels, university halls, religious establishments) (2.0% in D/B, 2.3% Surrey) (2021 Census)

22.4% of households do not have access to a vehicle (10.0% D/B, 11.7% Surrey) (2021 Census)

45% lower carbon footprint per person than the D/B average (16% lower than England) (2021)

1.8% households not connected to the gas network (8.0% in D/B) (2022)

4.3% land = residential,
 15.0% land = residential gardens,
 1.6% land = community buildings,
 3.8% land = outdoor recreation,
 55.0% of land = forest, open land, & water. (2022)

Occupations of residents (2021 Census)
 7.2% higher managerial, admin. & prof. (19.9% D/B, 20.2% Surrey),
 15.2% lower managerial, admin. & prof. (24.4% D/B, 23.6% Surrey),
 10.4% intermediate (13.0% D/B, 12.2% Surrey),
 9.9% small employers and own account workers (11.3% D/B, 11.9% Surrey),
 7.5% lower supervisory and technical (4.5% D/B, 4.1% Surrey),
 17.3% semi-routine (9.2% D/B, 8.4% Surrey),
 17.9% routine (6.9% D/B, 6.8% Surrey).

150.2 overall crime offences per 1,000 people (91.0 in D/B, 100.9 in Surrey, 131.3 in England)
 23.4 anti-social behaviour (15.0 in D/B)
 2.1 burglary (9.0 in D/B)
 82.3 violent crime and sexual offences (31.0 in D/B)
 0.0 robbery (0.0 in D/B)
 1.5 vehicle crime (6.0 in D/B)
 15.1 criminal damage (7.0 in D/B)
 1.5 drug crime (2.0 in D/B)
 (Mar-2023 to Feb-2024)

Estimated disease prevalence (2022/23)
 15.0% high blood pressure (14.1% D/B, 13.5% Surrey)
 13.0% depression (11.4% D/B, 11.9% Surrey)
 10.7% obesity (10.2% D/B, 8.8% Surrey)
 7.1% diabetes (6.5% D/B, 6.0% Surrey)
 6.2% asthma (5.9% D/B, 5.8% Surrey)

'D/B' = District/Borough. This neighbourhood is in Surrey Heath LA.

Visit the [Surrey-i website](https://www.surrey-i.com) to make sure you have the most recent version of this infographic or email us at: surreyi.helpdesk@surreycc.gov.uk